
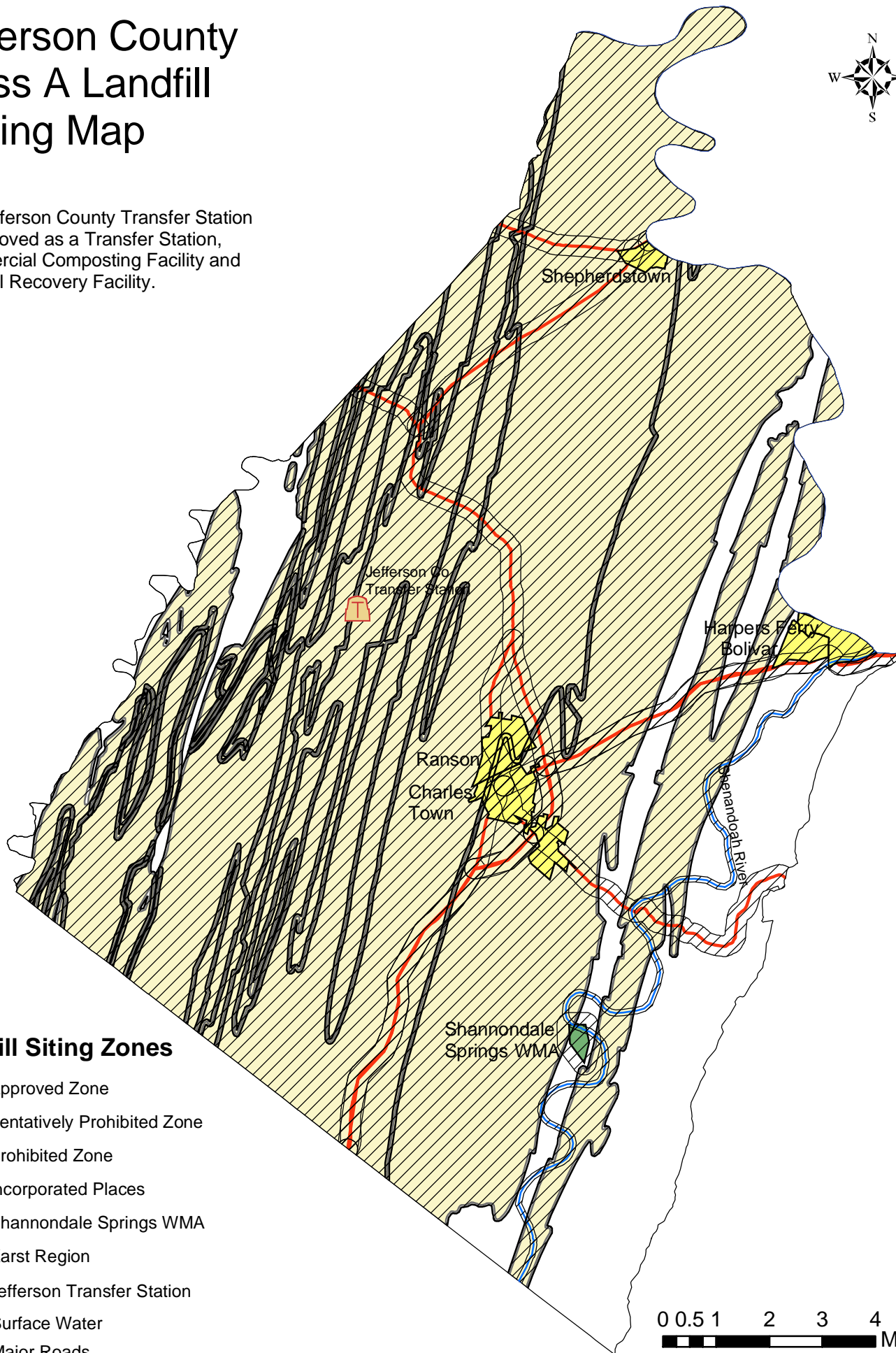


# Jefferson County Class A Landfill Zoning Map

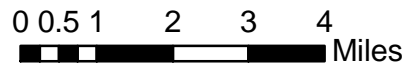


The Jefferson County Transfer Station is approved as a Transfer Station, Commercial Composting Facility and Material Recovery Facility.




## Landfill Siting Zones

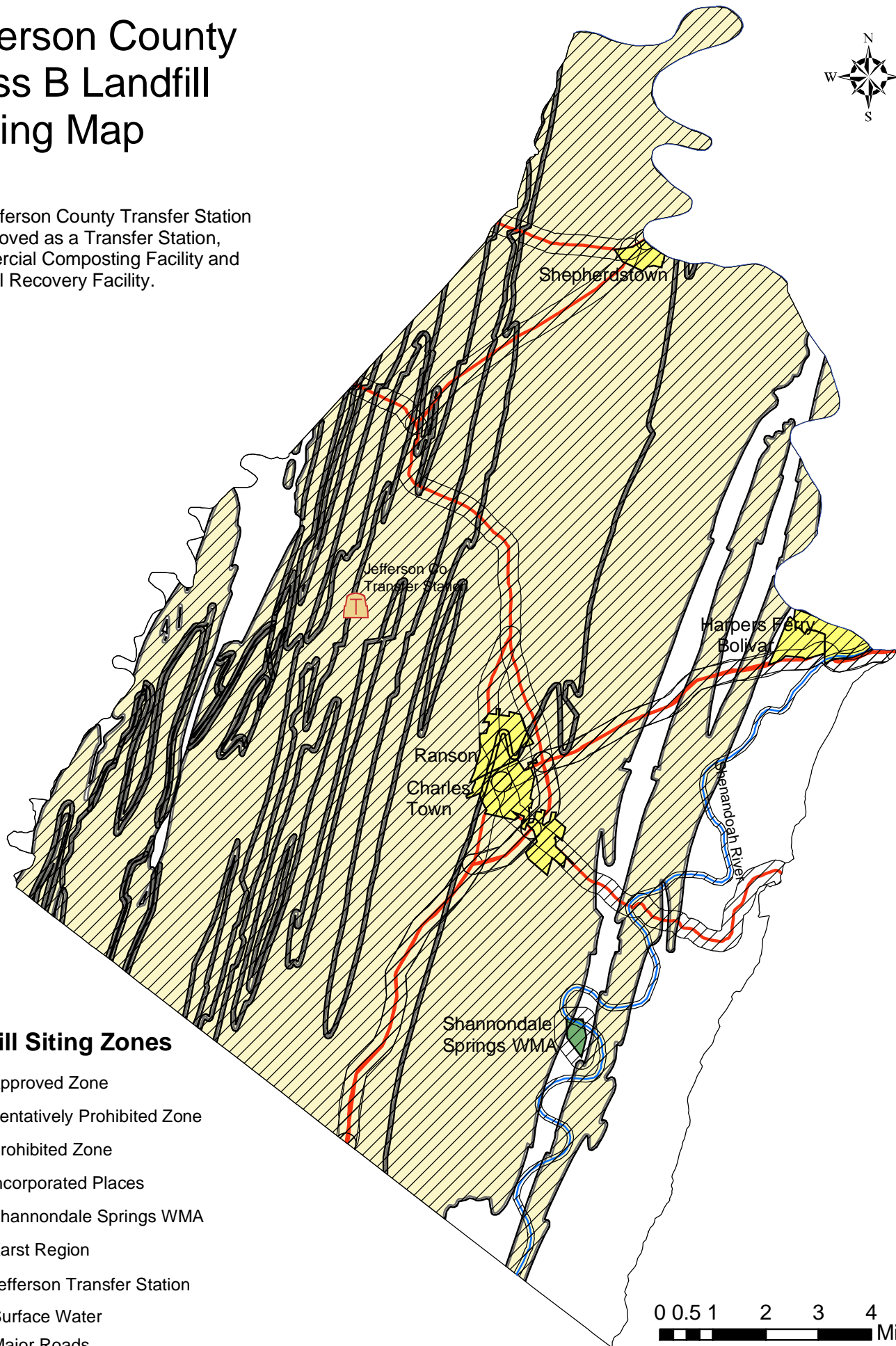
- Approved Zone
- Tentatively Prohibited Zone
- Prohibited Zone
- Incorporated Places
- Shannondale Springs WMA
- Karst Region
- Jefferson Transfer Station
- Surface Water
- Major Roads



# Jefferson County Class B Landfill Zoning Map

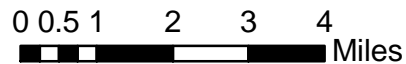


The Jefferson County Transfer Station is approved as a Transfer Station, Commercial Composting Facility and Material Recovery Facility.



## Landfill Siting Zones

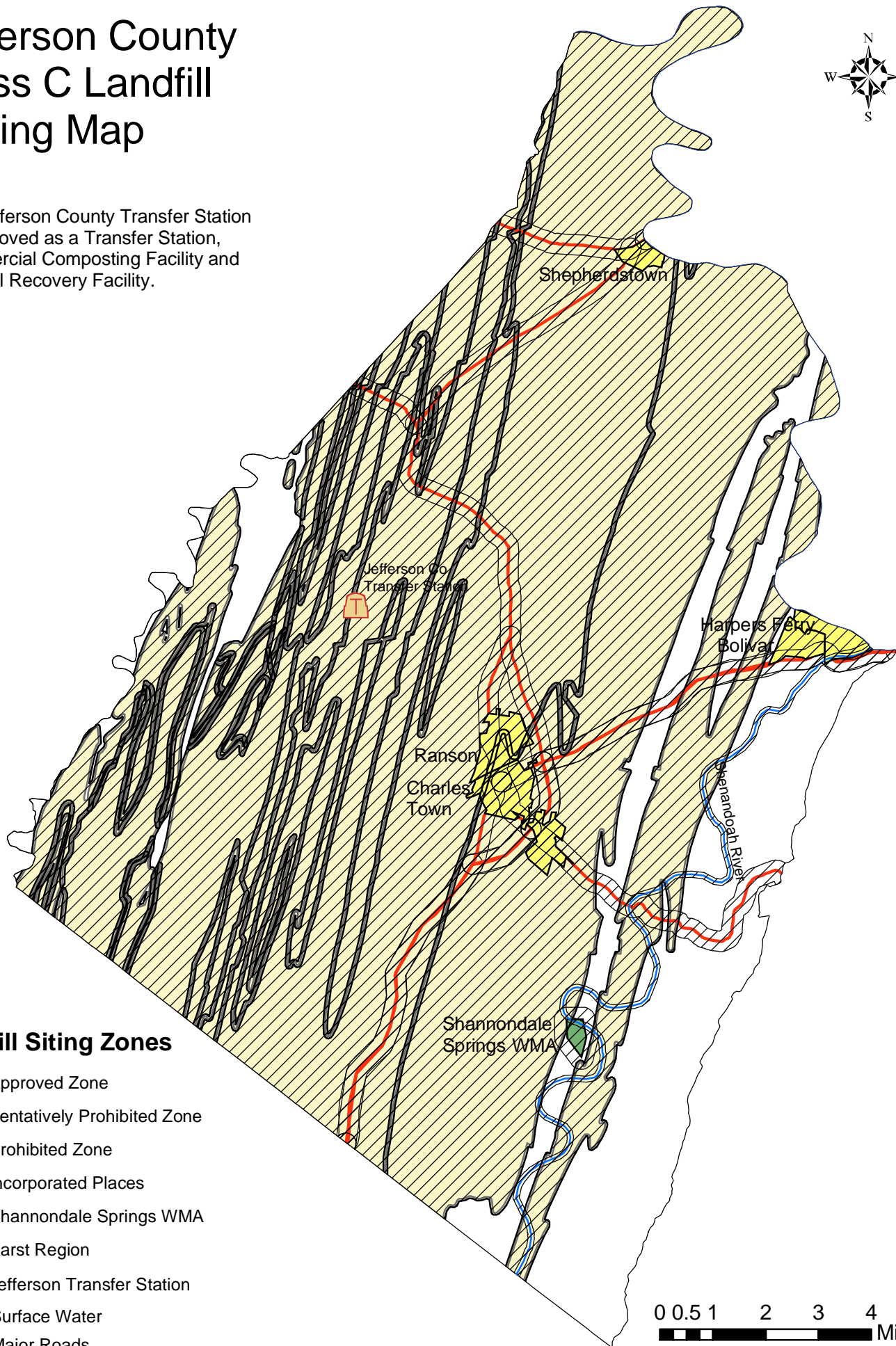
- Approved Zone
- Tentatively Prohibited Zone
- Prohibited Zone
- Incorporated Places
- Shannondale Springs WMA
- Karst Region
- Jefferson Transfer Station
- Surface Water
- Major Roads



# Jefferson County Class C Landfill Zoning Map




The Jefferson County Transfer Station is approved as a Transfer Station, Commercial Composting Facility and Material Recovery Facility.




## Landfill Siting Zones

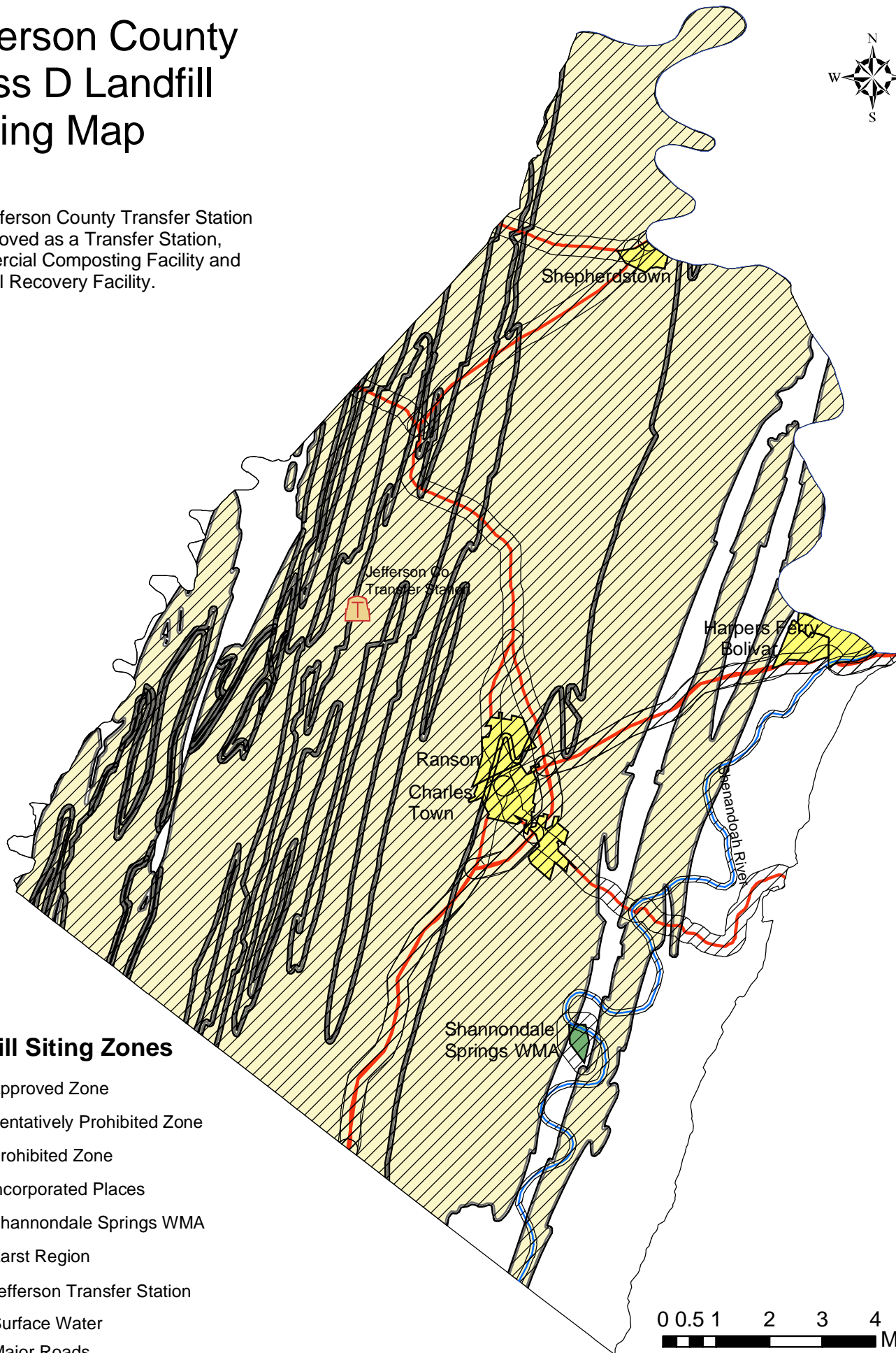
- Approved Zone
- Tentatively Prohibited Zone
- Prohibited Zone
- Incorporated Places
- Shannondale Springs WMA
- Karst Region
- Jefferson Transfer Station
- Surface Water
- Major Roads



# Jefferson County Class D Landfill Zoning Map

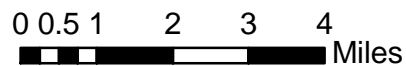


The Jefferson County Transfer Station is approved as a Transfer Station, Commercial Composting Facility and Material Recovery Facility.



## Landfill Siting Zones

- Approved Zone
- Tentatively Prohibited Zone
- Prohibited Zone
- Incorporated Places
- Shannondale Springs WMA
- Karst Region
- T Jefferson Transfer Station
- Surface Water
- Major Roads



# Jefferson County Commercial Composting Facility Zoning Map

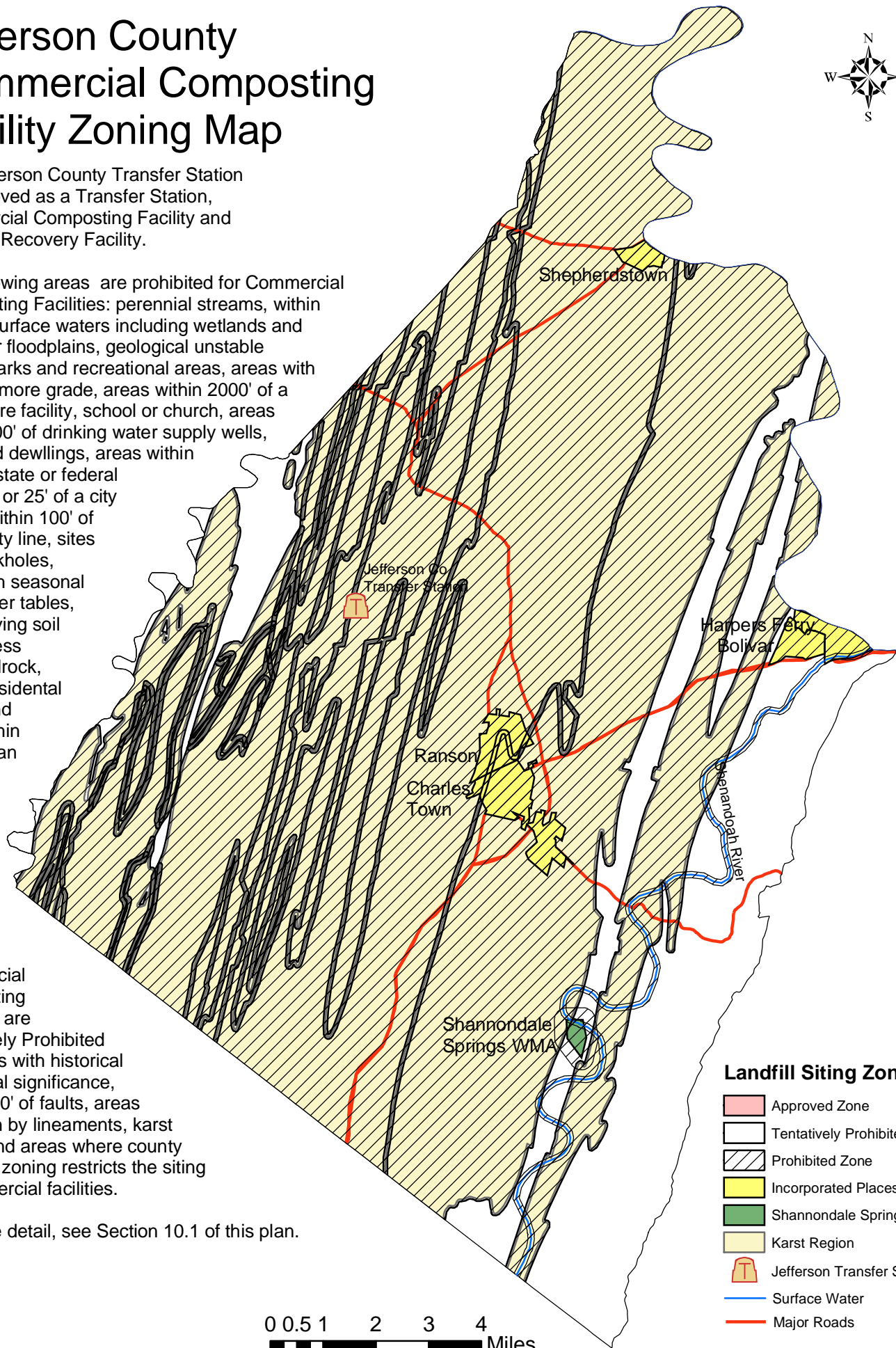


The Jefferson County Transfer Station is approved as a Transfer Station, Commercial Composting Facility and Material Recovery Facility.

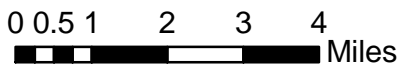
The following areas are prohibited for Commercial Composting Facilities: perennial streams, within 300' of surface waters including wetlands and 100 year floodplains, geological unstable areas, parks and recreational areas, areas with a 6% or more grade, areas within 2000' of a healthcare facility, school or church, areas within 200' of drinking water supply wells, occupied dwellings, areas within 50' of a state or federal highway or 25' of a city street, within 100' of a property line, sites near sinkholes, sites with seasonal high water tables, sites having soil 20" or less over bedrock, solely residential areas and sites within 5000' of an airport.

Commercial Composting Facilities are Tentatively Prohibited near sites with historical or cultural significance, within 200' of faults, areas underlain by lineaments, karst terrain and areas where county land use zoning restricts the siting of commercial facilities.

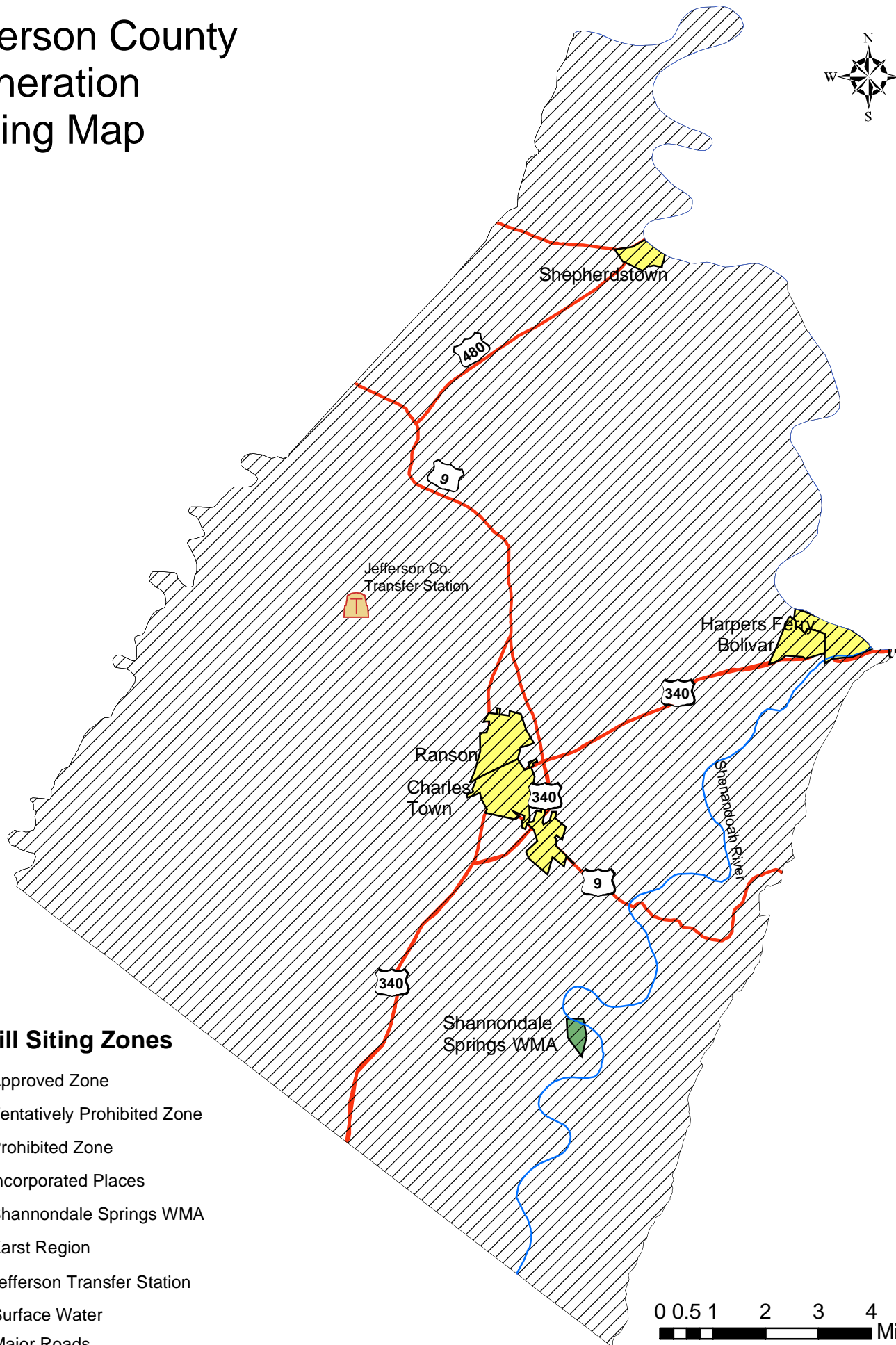
For more detail, see Section 10.1 of this plan.




- Landfill Siting Zones**
- Approved Zone
  - Tentatively Prohibited Zone
  - Prohibited Zone
  - Incorporated Places
  - Shannondale Springs WMA
  - Karst Region
  - Jefferson Transfer Station
  - Surface Water
  - Major Roads




# Jefferson County Incineration Zoning Map



## Landfill Siting Zones

-  Approved Zone
-  Tentatively Prohibited Zone
-  Prohibited Zone
-  Incorporated Places
-  Shannondale Springs WMA
-  Karst Region
-  Jefferson Transfer Station
-  Surface Water
-  Major Roads




# Jefferson County Materials Recovery Facility Zoning Map



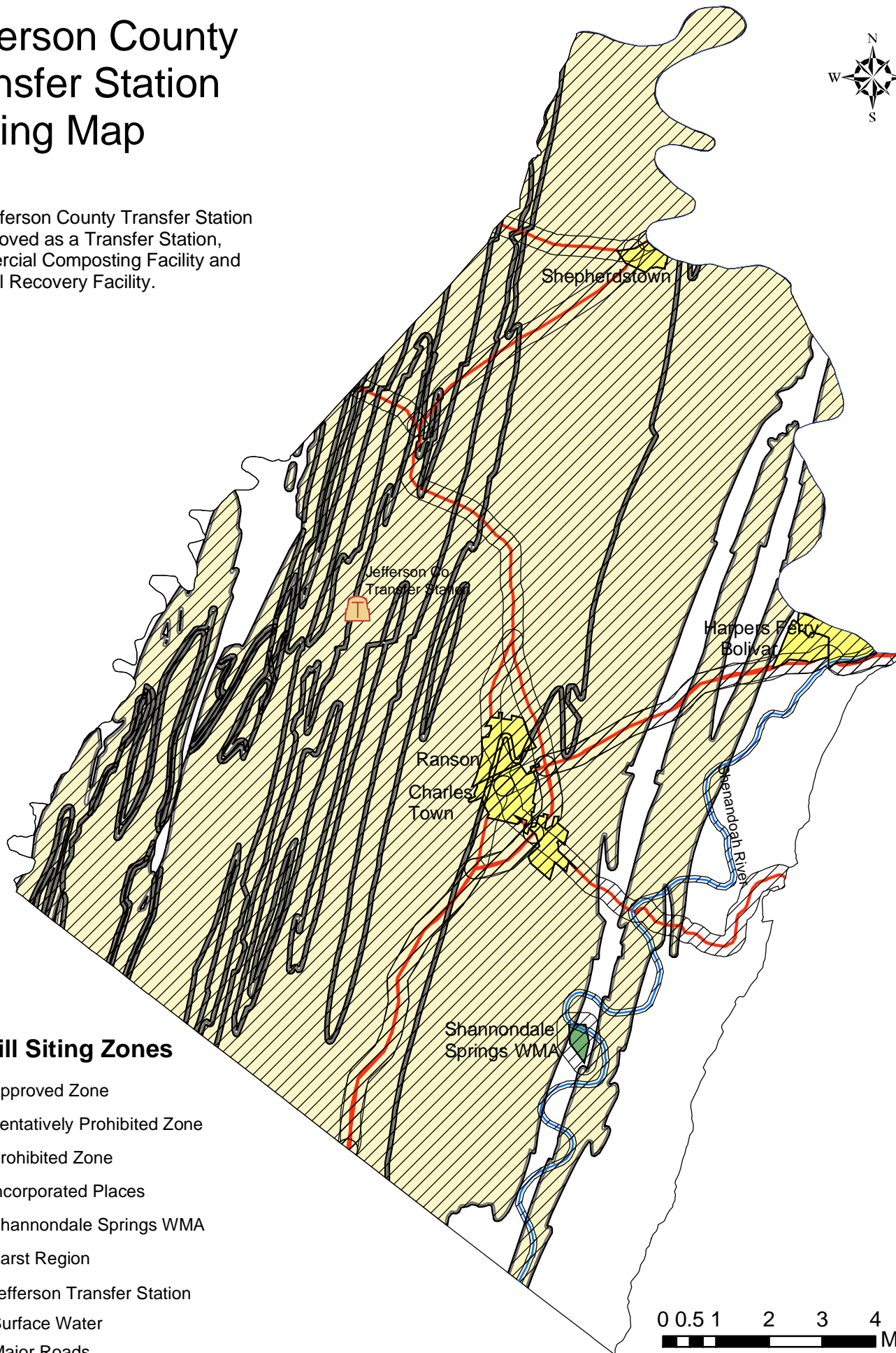
The Jefferson County Transfer Station is approved as a Transfer Station, Commercial Composting Facility and Material Recovery Facility.



# Jefferson County Transfer Station Zoning Map



The Jefferson County Transfer Station is approved as a Transfer Station, Commercial Composting Facility and Material Recovery Facility.



## Landfill Siting Zones

-  Approved Zone
-  Tentatively Prohibited Zone
-  Prohibited Zone
-  Incorporated Places
-  Shannondale Springs WMA
-  Karst Region
-  Jefferson Transfer Station
-  Surface Water
-  Major Roads

